
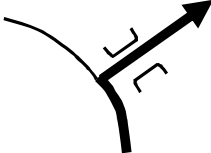

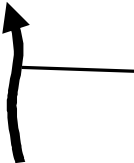

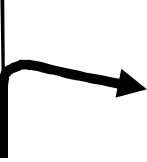

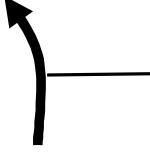
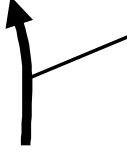



Et.	km	mls	von	nach
			Schottwien (B 17)	Breitenstein

Pos.	km	mls	Richtung	Information
1	0,000	0,000		<div style="border: 1px solid blue; padding: 5px; display: inline-block;">SCHOTTWIEN</div>
	0,20	0,12		
2	0,20	0,12		<div style="border: 1px solid black; padding: 5px; display: inline-block;">Breitenstein</div>
	0,16	0,10		
3	0,355	0,221		<div style="border: 1px solid blue; padding: 5px; display: inline-block;">SCHOTTWIEN</div>
	0,80	0,49		
4	1,15	0,71		
	1,48	0,92		
5	2,625	1,631		<div style="border: 1px solid black; padding: 5px; display: inline-block;">$\frac{2}{4}$</div>
	0,94	0,58		
6	3,56	2,21		<div style="border: 1px solid black; padding: 5px; display: inline-block;">Breitenstein</div>
	1,11	0,69		
7	4,665	2,899		<div style="border: 1px solid blue; padding: 5px; display: inline-block;">BREITENSTEIN</div>
	0,42	0,26		
8	5,08	3,16		<div style="border: 1px solid black; padding: 5px; display: inline-block;">Reichenau</div>
	0,14	0,09		
9	5,22	3,24		
	0,12	0,07		
10	5,335	3,316		<div style="border: 1px solid blue; padding: 5px; display: inline-block;">BREITENSTEIN</div>